



## High Data Rate for Underwater Optical Wireless Communication using Clustering Algorithm

<sup>1</sup>Richa Singh, <sup>2</sup>Prof. Sandeep Kumar Shukla, <sup>3</sup>Prof. Saima Khan

<sup>1</sup>M. Tech. Scholar, <sup>2</sup>Assistant Professor, <sup>3</sup>Assistant Professor  
Department of Electronics and Communication Engineering  
TIT, (Excellence), Bhopal, India

**Abstract:** WSN have been progressed to give a prevalent organizations, among them WSNs have created as a potential development that pulled in growing thought and sending as an unrivaled and insignificant exertion reply for last-mile broadband Web get to. WMNs involve work switches and work clients. WSN is a promising distant advancement for a couple of creating and modernly intriguing applications, e.g., broadband home frameworks organization, organization and neighborhood frameworks, worked with orchestrate the chiefs, watchful transportation systems. It is getting imperative thought as a possible course for Internet expert associations (ISPs) and far edge customers to develop overwhelming and strong far off broadband organization access at a reasonable cost. This paper present DCHS organization and used to FIS method. The proposed method is best execution contrasted with past one.

**Index Terms – Wireless Sensor Network (SN), Fuzzy Inference System (FIS), Dynamic Cluster Head Selection (DCHS)**

### I. INTRODUCTION

Underwater optical wireless communication (UOWC) assumes a significant part in military, natural location, marine investigation and catastrophe avoidance, and has drawn in increasingly more consideration lately [1]. The correspondence distance is restricted because of genuine retention and dissipating of water [2]. To accomplish significant distance submerged correspondence, a solitary photon indicator with single photon limit affectability is utilized to identify extremely feeble light sign at the collector. The correspondence signals are extricated from the discrete single photon beats that yield from single photon finder.

Video correspondence is a significant application part of submerged optical remote correspondence in light of its striking and pleasant trademark. Because of variance of photon motion and quantum productivity of photon discovery, significant distance photon counting submerged optical remote correspondence has the qualities that the connection is effortlessly interfered with, the bit blunder rate is high, and the burst mistake is enormous. It is important to further develop the transmission unwavering quality through blunder amendment coding. Conventional video pressure norms, like MPEG or H.26X, utilize a mixture coding technique joining prescient coding and change coding to pack video groupings, which make video outlines rely vigorously upon one another [3]. Hence, if an information outline were lost, different information casings would not be decoded. In a photon-counting submerged optical remote correspondence framework, the sign in a schedule opening is a discrete single-photon beat grouping, and even there no photon is identified in many time allotments, causing a great deal of image cancellation and parcel misfortune. In this way, the customary video pressure guidelines and coding have extraordinary challenges to reestablish video [4].

Submerged WSNs have been applied in different oceanography missions like catastrophe help, observation, and framework control of submerged conditions where the human activity is outlandish. An ordinary organization is an alliance of sensor hubs that regularly work with indispensable batteries and restricted stockpiles. The sensors can likewise progressively shape an organization with no hidden framework support. Their obligations are to detect objects (e.g., moving, temperature), to measure, and to send the outcomes to the base station straightforwardly or to multi-jump transmissions. Since 66% of the Earth is covered by water, numerous nations have subsidized the investigates and applications on this arising region to examine and investigate the seas. Consequently, there has been impressive advancement on UWSNs including microelectronics, implanted frameworks and telecom innovations. Despite the fact that the advances are very much grown, a few issues identified with remote organization geography, directing convention, limitation, and energy effectiveness improvement, to give some examples, should be researched further [5]. Contrasted with earthbound remote sensor organizations, submerged conditions are more trying for remote correspondence.

### II. WIRELESS SENSOR NETWORK

Straightforwardly the essential issue in using broadband framework at home (even somewhat one) is the distinctive confirmation of the site of the ways, for which site survey is to be done that is super costly [5]. All of these issues in using broadband framework at home can be perceived using remote work frameworks, as showed up in figure 1 in which every one of the entries are superseded by remote work switches having network accessibility between them that give progressively versatile and more imperfection lenient.



**Fig. 1: WMNs for broadband home networking**

Also by including continuously number of work center points or just by changing its position or its ability level, no man's territories can be killed. Here furthermore the traffic within the home frameworks need not to hang free through the passage community, the work center does it, because of which the stop up in the framework is restricted. Here remote work switches doesn't have any impediments on the force use and versatility as it is fixed.

In this manner shows needed for WMNs are should be further developed one appeared differently in relation to those shows for convenient offhand frameworks [7] and distant sensor frameworks [8]. So, WMNs are well appropriate for broadband framework uses at home. In an organization, the web is gotten to through a DSL modem having web affiliation and is related with a remote switch. In such a framework whether or not the traffic should be shared inside the framework it needs to flow through the web which basically reduces the resource utilization. Various domains in houses in the overall population may not be gotten by distant organizations and besides far off organizations should be set up in individual homes which is again costlier. There may be a singular course open for individual home access the Internet.

While WMNs facilitate the above impediments with the help of versatile work partner between homes, as showed up in figure 2 and WMNs in like manner permit various uses for example dissipated report amassing, dispersed record access, and spouting if video and sound.



**Fig. 2: WMNs for Civic and Locality**

As of now, in a couple of work environments standard IEEE 802.11 distant frameworks are ordinarily used, which are again related through wired Ethernet affiliations hence the cost of undertaking framework is high. In any case, if the ways in IEEE 802.11 are subbed by the work switch as showed up in figure 3, increase the strength and use of the resource of undertaking frameworks.

As we understand that WMNs is viably flexible if the endeavor become the size of the framework can be successfully develop. A couple of boundaries, for instance, control level of correspondence, traffic configuration, plan of the framework, thickness of the terminal in the framework, coordinate geography, transportability of the centers and number of channels used by each center impacts the capacity of the WMNs. In order to develop the show, primary arrangement, setting up and exercises of the framework there should be a vehemently perception of the connection between breaking point of the framework and the above factor is required.

Examination of WMNs At present a lot of exploration has been done as such as to ponder the breaking point in case of distant unrehearsed frameworks which can be completed to research the restriction of WMNs. In the event that there ought to be an event of a fixed multi-bounce mastermind, [3] discussed, the ideal transmission power level of a center is cultivated in case there are six center points around it go about as neighbor center points. An optimal compromise between number of centers from source to the level headed and the repeat spatial-reuse usefulness has achieved using the assessment of [4]. This is useful for the circumstance in WMNs where the compactness is immaterial. Regardless, if as in creamer WMNs, the flexibility is the worry, no speculative outcomes are communicated till date. In [6] certain investigational considers have been done, where the reenactment outcomes of point versatile framework affirm the speculative results of [8].



Fig. 3: WMNs for Metropolitan Area Network

### III. DCHS

In this paper, a grouping calculation dependent on bunching is proposed to settle the heterogeneity brought about by irregular determination of LEACH convention bunch head. In the first place, the k-Medoids bunching calculation is utilized to partition the hubs of the entire organization region into a few classes, and afterward select the main group head and the subsequent group head in the group.

Algorithm CH-Selection (E, N, K, X, Y)

1. Asc - sort(E)
2.  $i = 1$
3. **while**  $I \leq N$  **do**
4. **if**  $(E_i \geq E_{Avg} \text{ and } i \leq k)$  **then**
5. Eligible(i) = True
6. **else**
7. Eligible(i) = False
8. **end if**
9.  $i = i + 1$
10. **end while**
11. **if**  $(dist_i > dist_j \text{ and } Eligible(i))$  **then**
12.  $CH_i = CM_j$
13. **end if**
14. **return** (CH<sub>i</sub> , CH<sub>j</sub>)

Here, we clarify exhaustively our new energy productive EELACH-C convention whose objective is to expand the life span of the organization. Allow us to expect that all the sensor hubs are furnished with equivalent measure of beginning energy.

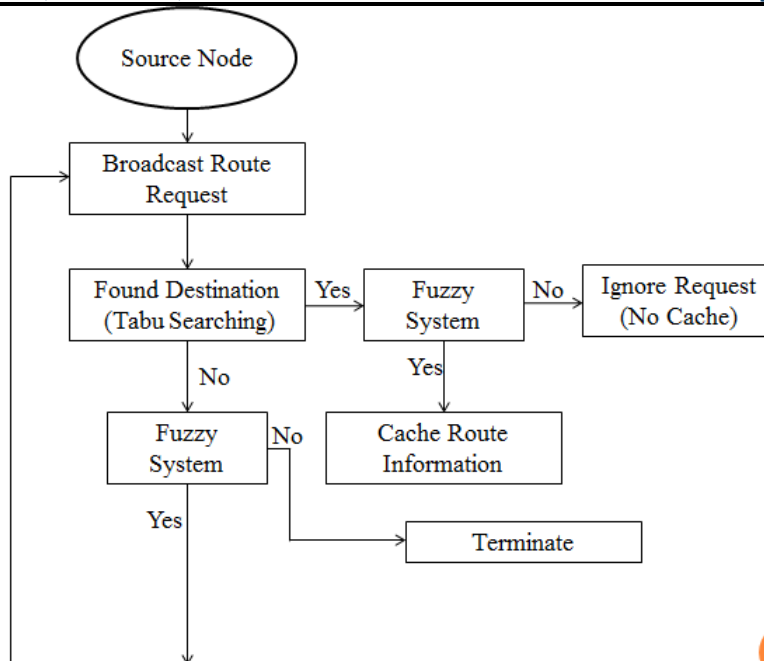


Fig. 4: Flow Chart of Proposed Methodology

The correspondence in WSNs is accomplished through different bounces. The hubs which are in the transferable scope of one another can associate straightforwardly, yet the hubs not coming in the transferable scope of one another can impart the information bundles by utilizing other mid-route bounces for correspondence. About all the steering conventions endeavor to course through most brief way. As we realize that vitality required for the transmission of information bundles is legitimately relative to the way length, all the directing convention that keeps an eye on briefest way has one of the greatest preferred position of vitality productivity. If there should be an occurrence of the briefest way directing some fixed jumps are persistently uses to transmit the information that makes a portion of the hubs be over-burden due to which they pass on making gaps in the system or in most pessimistic scenarios my break the system into equal parts.

In this manner need of burden adjusting steering emerges. The asset usage is one of the significant measurement concerning both static and dynamic traffic request. In [10] the exhibition metric connection use has been utilized for traffic building in the Internet where the point is to upgrade the usage at the best blocked connection. The ebb and flow look into on ideal work system directing [11] normally expected to improve the stream throughput, with fulfillment of the reasonableness requirements.

#### IV. FUZZY INFERENCE SYSTEM

The FIS Algorithm is illuminated by the extreme limit of fleecy reasoning system to manage weakness and vulnerability. Feathery reasoning system is striking as model free. Their enlistment limits are not established on authentic scatterings. In this paper, we apply feathery reasoning system to smooth out the coordinating methodology by some establishment. The standard target is arranging the computation to use FIS to expand the lifetime of the sensor frameworks.

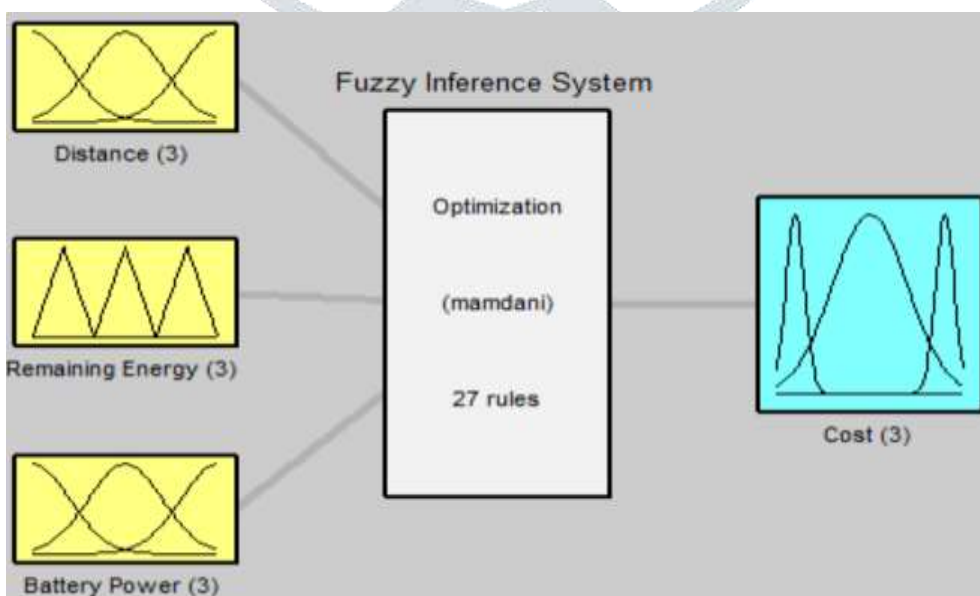


Fig 5: Optimization 27 rules with 3 inputs, 1 outputs

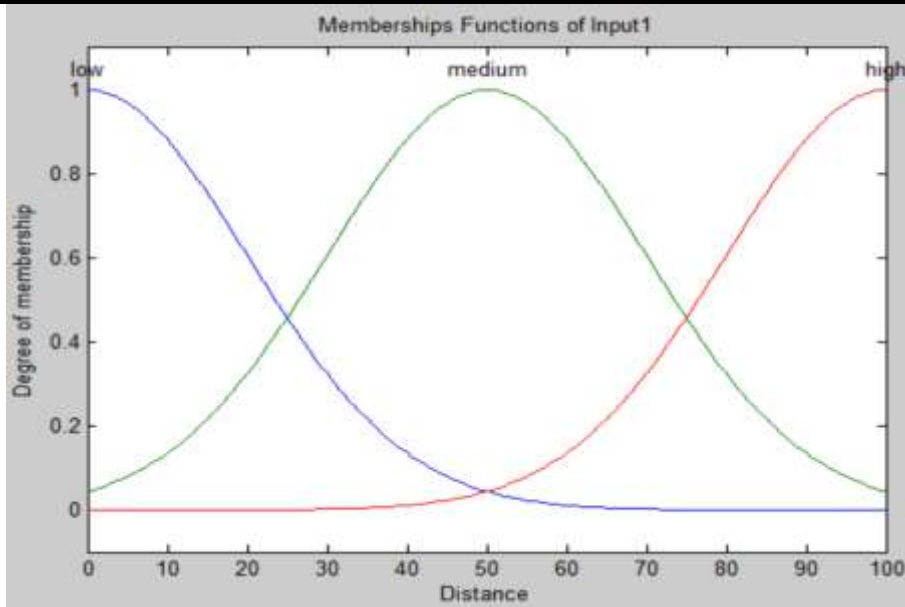


Fig. 6: Members Functions of Input1

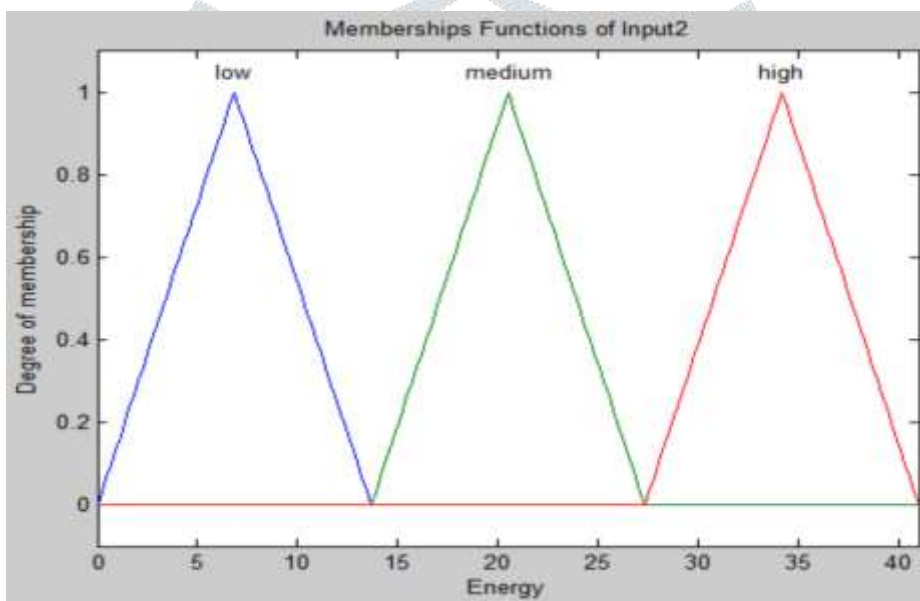


Fig. 7: Members Functions of Input2

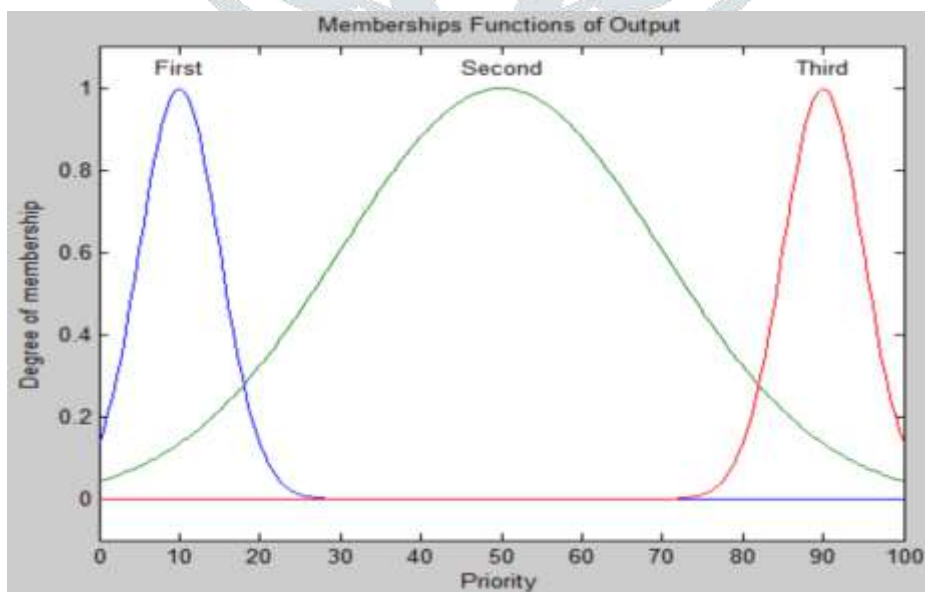


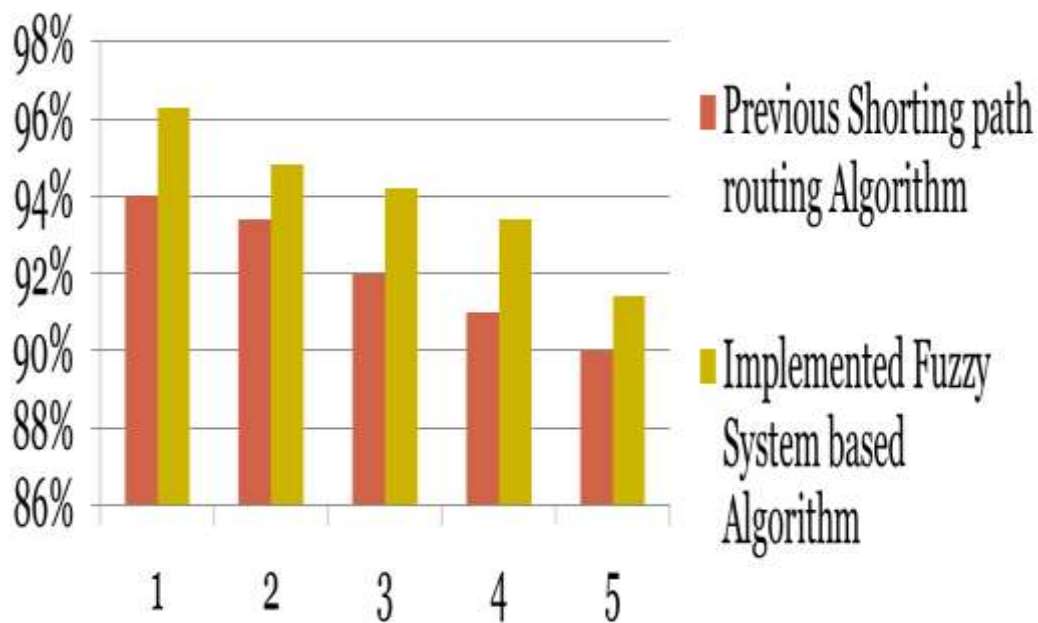
Fig. 8: Members Functions of Output1

## V. SIMULATION RESULT

In this subsection we assess the presentation dynamic group head choice utilizing fluffy framework as far as: As displayed in table 1 the protected pace of bundle conveyance parcel is gotten from the proposed DCH utilizing FIS and past shorting way directing calculation.

**Table I: Comparison Result of Secure Rate of PDR**

Number of CRs	Previous Algorithm	Implemented Algorithm
1	94%	96.3%
2	93.4%	94.8%
3	92%	94.2%
4	91%	93.4%
5	90%	91.4%



**Fig. 9: Bar Graph of Previous and Implemented Algorithm**

As displayed in table II the safe pace of bundle conveyance parcel is gotten from the proposed DCH utilizing FIS and past shorting way steering calculation.

**Table II: Comparison Result of Total Data Transmission (bits)**

Number of CRs	Previous Algorithm	Implemented Algorithm
1	300000	320000
2	340000	370000
3	360000	410000
4	410000	450000
5	430000	460000

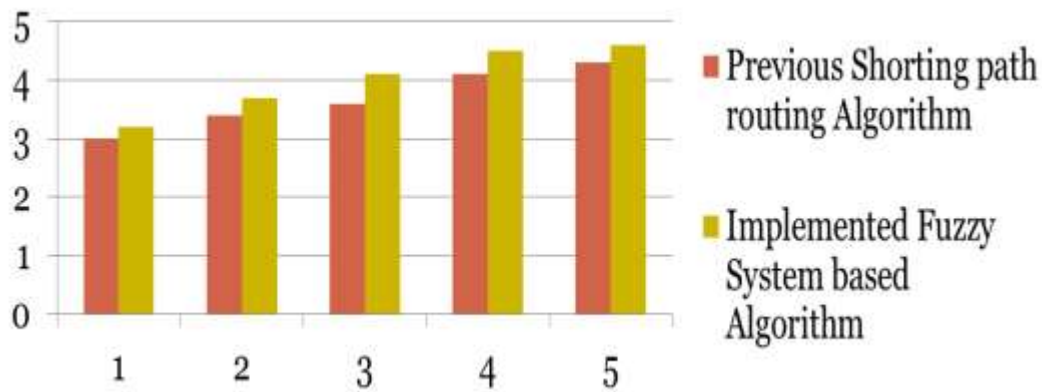


Fig. 10: Bar Graph of Previous and Implemented Algorithm

## VI. CONCLUSION

However, again we saw that the WMNs is by and large used in the applications, for instance, VOIP, VANET, out of reach learning, video conferencing where the use of multicasting is much progressively required. Since in all of these applications the photos and accounts of consistent makes the traffic for stream which needs higher framework limit, on time transport to the recipient, etc. For this QoS protection in these cases we consider diminishing the show metric, for instance, stop up, beginning to end delay and cost in multicasting in WMNs, which we have presented in third piece of this suggestion. Here different boundaries are connected like edge cost, edge delay and edge blockage. Recreation results shows that the proposed calculation is obviously superior to existing calculation as far as energy effectiveness and lifetime of the organization.

## REFERENCES

- [1] Rohit Pachlor and Deepti Shrimankar, "LAR-CH: A Cluster-Head Rotation Approach for Sensor networks", IEEE Sensors Journal, Volume 18, Issue 23, PP. No. 01-08, Dec.1, 2018.
- [2] M. Bheemalingaiah and M. M. Naidu, "Performance Analysis of Power -aware Node-disjoint Multipath Source Routing in Mobile Ad Hoc Networks", IEEE 7th International Advance Computing Conference, PP. No. 361-371, IEEE 2017.
- [3] Dogan Yildiz, SerapKaragol and Okan Ozgonenel, "A Hyperbolic Location Algorithm for Various Distributions of a Wireless Sensor Networks", Smart Grid and Cities Congress and Fair (ICSG), 5th International Istanbul, PP. No. 451-459, IEEE 2016.
- [4] Alexandros Ladas, Nikolaos Pavlatos, Nuwan Weerasinghe and Christos Politis, "Multipath Routing Approach to Enhance Resiliency and Scalability in Ad-hoc Networks", Ad-hoc and Sensor Networking Symposium, PP. No. 01-06, IEEE 2016.
- [5] Pengwu Wan, BenjianHao, Zan Li, Licun Zhou, Mian Zhang, "Time differences of arrival estimation of mixed interference signals using blind source separation based on wireless sensor networks", IET Signal Processing, vol.10, issue 8, pp.924-929, 2016.
- [6] Mohammadi K., Alavi O., Mostafaeipour A., Goudarzi N. And Jalily and M., "Assessing different parameters estimation methods of Weibull distribution to compute wind power density", ELSE VIER Energy Conversion and Management Journal, Vol.108, pp. 322-335, 2016.
- [7] Miriam Carlos-Mancilla, Ernesto López-Mellado, and Mario Siller, "Wireless Sensor Networks Formation: Approaches and Techniques," Journal of Sensors, vol. 2016, Article ID 2081902, 18pages, 2016.
- [8] Park S. Y. and Lee J. J., "Stochastic Opposition-Based Learning Using a Beta Distribution in Differential Evolution", IEEE Transactions On Cybernetics, vol. 46, Number 10, pp.2184-2194, October 2016.
- [9] Osama Ennasr, Guoliang Xing and Xiaobo Tan, " Distributed Time-Difference-of-Arrival (TDOA)-based Localization of a Moving Target", in Proc. IEEE 55th Conference on Decision and Control (CDC), pp. 2652-2658, IEEE 2016.
- [10] Santar Pal Singh, S.C. Sharma, "Range-Free Localization Techniques in Wireless Sensor Networks: A Review", in Proc. 3rd International Conference on Recent Trends in Computing 2015 (ICRTC-2015), vol.57, pp. 7 – 16, 2015.
- [11] Yildiz D., Karagol S., Ozgonenel O., Tadiparthi S., Bikdash M., "A Novel Self Localization Approach for Sensors", Sensor Signal Processing for Defense (SSPD), Edinburgh, Scotland, 2015.