



## Weather Forecasting Application Using CNN

Tejaswini Bapu Lokhande<sup>1</sup>

Prajakta. A. Satarkar<sup>2</sup>

M.Tech Student, SVERI'S College of Engineering Pandharpur, India<sup>1</sup>

Assistant Professor, SVERI'S College of Engineering Pandharpur, India<sup>2</sup>

**Abstract:** In Today's World, understanding stay situation is one many of the maximum vital issues because of their accomplice diploma IoT of hurdles arrives as soon as stay situation is measured. The deliberate device solves the \$64000 time of climate watching. The deliberate device cans paintings at the client-server layout version exploitation IoT. The proposed device works on the rain and other parameter like humidity. The serial video display units accomplice diploma facts technological know-how address. The communications protocol is hired to examine the data on the net server. This paper shows the know-how on the net server and video display units the duration facts of climate exploitation environmental parameter or sensing element. Employing an internet server, absolutely everyone will screen the climate's situation from wherever, whilst now no longer relying on any software or internet site. With the help of this deliberate device, we generally tend to stay in the climate of the Pune Region. When acquiring effects from the various sensing element, it is ascertained that our deliberate version achieves better ends in evaluation with the pleasant climate parameter.

**Keywords:** Weather Forecasting, Live Weather Station, Station Master

### I. INTRODUCTION

Now a day's forecasting of climate is an important issue of each human being. The alternate within side the surroundings reasons lot of fields like agriculture, industry, construction. Agriculture industry gets lot effected when sudden change in the environment. As we generally tend to all apprehend, agriculture carry out a important function in India's Economy. Clearly One fourth of India's financial system isn't any any heritable from Agriculture. Over the latest year, top agriculture becomes a debated subject matter in the world. In IoT, the best phrase shows that the employment of minimal parameters produces a far higher result. It reduces the employment of land, water, time moreover and therefore the uses of the modern day era and technological knowledge for the improvement of vegetation. The safety is one in all of the key issues in IoT network, heap of protection strategies location unit available but nevertheless numerous many prospects to boost the winning protection. In agriculture, earlier than the yield, the Farming approach includes many levels and therein climate performs the most extensive function. In geographic location, topics of rain basically occur way to this example, the farming drawback occurs way to considerable precipitation. During this kingdom of affairs, a signal of climate's circumstance is a vital aspect earlier than sowing or reaping the vegetation. Therefore at some point of this kingdom of affairs, the observance of climate's circumstance could facilitate farmers with the help of a climate observance gadget. it's going to facilitate the farmer earlier than reaping and sowing. In Region, the total geographic location of this location is round 3488.eight sq. kilometer and arable land is 26428 hectares, inside which the proportion of irrigated area is seventy six.5 %. the maximum crop of this location is Paddy. the total area is round 152655 hectares. the amount of water if have

Become excessive then it will be a retardant for farmers. due to in the sowing of paddy it goals water

Sufficiently but if the quantity of water can develop then it should be a retardant for farmer. So, to remove.

This drawback, if the climate's circumstance is thought then it will be beneficial for them. The maximum goal of our gadget is to deliver a signal of whether or not or now no longer so that it will be beneficial for the farmers earlier than sowing vegetation or reaping vegetation.

### II. LITERATURE REVIEW

The author in [1], planned a strong and cheap Automatic observation post. During this paper, the author elaborates however the weather prediction system is changing into a vital challenge in each Weather extreme event that causes AN adverse result of the system on lives and property in addition. Thus the accuracy of weather information is being one among the essential challenges to boost the weather prediction skills and build up the resilience to result of harmful weather report condition. The author describes that Uganda and numerous alternative developing countries have looked challenges in developing timely & correct weather information because of scarce weathers observation. The scarce weather observance may be a part of the high price of developing automatic weather things. The restricted funding is obtainable to national earth science services of the several countries. During this planned system the author first of all takes care of the issues then applies them. The author planned AN Automatic weather observance Station supported a wireless sensing element network. the look

of the author is to develop 3 generations of Automatic weather stations or AWS prototypes. During this analysis, the author evaluates the 1st-generation AWS paradigm to enhance the second generation relying upon the requirement and generation. The author provides a suggestion to enhance the nonfunctional demand such an influence consumption, information accuracy, responsibility, ANd information transmission so as to own an Automatic observation post. The non-functional demand folded with price reduction so as to provide a strong and cheap Automatic observation post (AWS) so the planned work, like developing countries like Uganda are ready to acquire the AWS in appropriate quantities. so it will improve the foretelling.

The author in [2], presents AN IoT-based weather observance system. during this analysis, the environmental parameter are often retrieved through sensors. The author uses a distinct sensing element to scale the assorted parameters like humidness, temperature, pressure, rain worth & the LDR sensing element is employed. The system additionally calculates the saturation point worth from the temperature paradigm. The temperature sensing element are often accustomed live the worth of the actual space, room, or anywhere. With the assistance of the LDR sensing element, the sunshine intensity are often used as delineated by the author. The author during this used an extra practicality of the weather observance as SMS alert system supported the exceed the worth of the sensing parameters as temperature, humidity, pressure, strength, and rain worth. The author additionally adds AN email and tweet post alerting system. The author during this system uses node MCU 8266, and numerous sensors.

In this paper [3], the author represents a affordable live weather observance system exploitation OLED show, during which the author displays the assorted fields wherever the IoT has created innovative things within the system. The author delineated a brand new revolutionary system. That measures the period of time Weather's condition? The observance weather scenario is extremely a lot of useful for everybody either for farmer or business or daily operating individuals or for college in addition. So, the author by developing a live weather observance system reduced the problem level for farmers and business in addition. [4]During this paper, the author uses AN OLED show that may show the weather and within the planned model, the author uses AN ESP8266-EX microcontroller-based WeMos D1 board dead on Arduino, that retrieved the info from the cloud. WeMos D1 may be a LAN module that's developed on ESP- 8266EX microcontroller. it's a 4MB non-volatile storage

### III. PROPOSED SYSTEM

#### Objectives

- Client Needs Web and Android Application which have data fetching from several stations.
- Client Needs Real Time System which fetches data automatically from weather station and display it web and android application.
- When clients wants to add the Agriculture Advice for particular station the agriculture advice display in particular stations user.

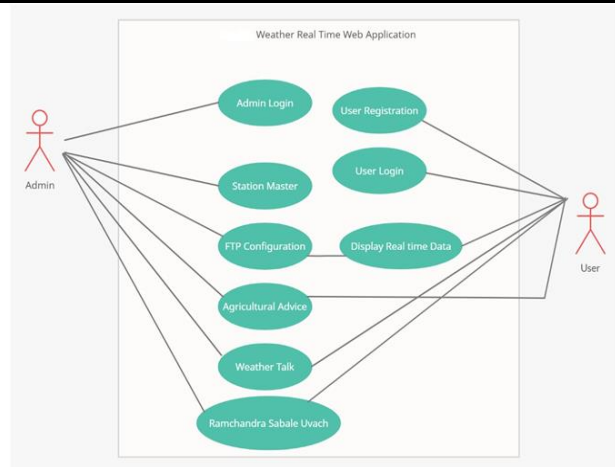


Fig1.Proposed System Architecture

## V. RESULT

### 1. Admin Login

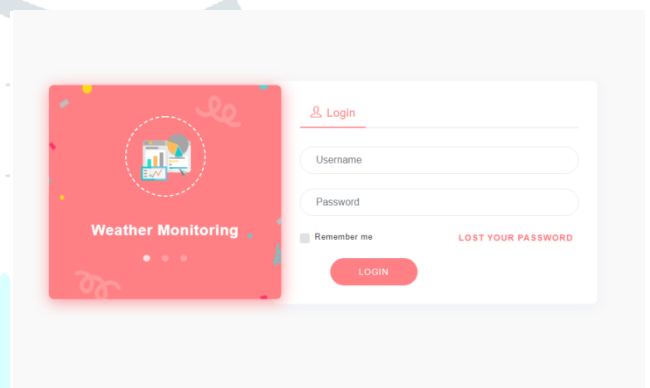


Fig2. Admin Login

Fig2 shows the admin login where admin can login to system

### 2. Station Master

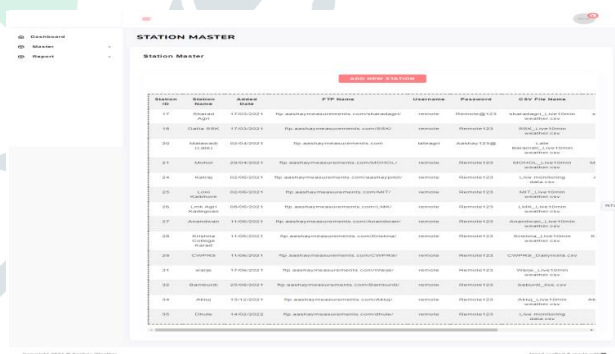


Fig3. Station Master

Fig3 Shows the Station Master where station data can be added to the database.

### 3. Adding Station

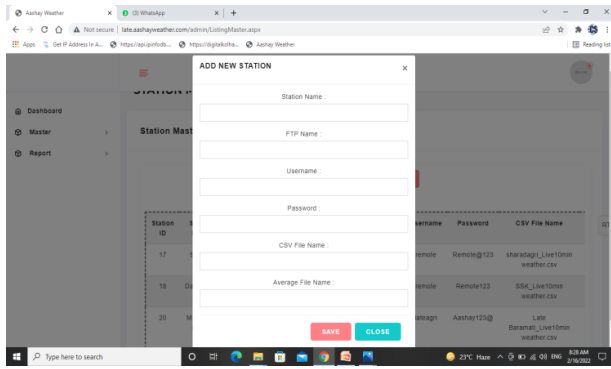


Fig4.Adding Station on Database

Fig4 Shows the adding Station on Database. Here admin can add the station it will save the station to the database

### 4. Station Master DB Structure

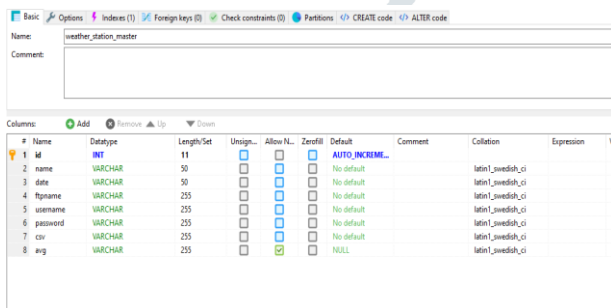


Fig5. Station Master db structure

Fig5 Shows Database Structure of Station Master.

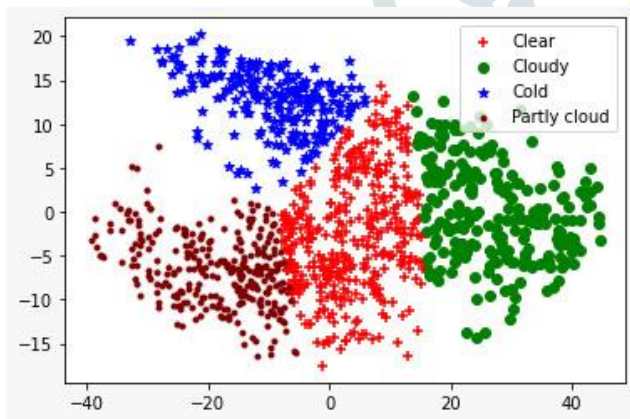


Fig6. Prediction Result

Fig6 Shows Prediction Result.

## VI. CONCLUSION

Devices that monitor weather’s parameters with minimum cost in our proposed system. The proposed system works on the client-side architecture model. The proposed approach observed various environmental information using multiple sensors. The system which is designed has used fewer sensors than the

existing model. The main aim of our proposed model is to make the system cost-effective, affordable. So that everyone can use it freely. In our proposed system, capturing multiple data from multiple sensors and send all the data to the webpage by HTTP request protocol on the web server. Here, the proposed system performs working in the region of Maharashtra.

### REFERENCE

[1] Mary Nsabagwaa, Maximus Byamukamab, Emmanuel Kondelaa, “Towards a robust and affordable Automatic Weather Station”, journal homepage: [www.elsevier.com/locate/deveng](http://www.elsevier.com/locate/deveng).

[2] Ravi Kishore Kodali and Snehashish Mandal “IoT Based Weather Station” 2016 International Conference on Control, Instrumentation, Communication and Computational Technologies (ICCICCT) 978-1-5090- 5240-0/16/\$31.00, IEEE, (2016)

[3] Ravi Kishore Kodali and Archana Sahu “An IoT based Weather Information Prototype Using WeMos” 2016 2nd International Conference on Contemporary Computing and Informatics (ic3i), 978-1-5090-5256- 1/16/\$31.00, IEEE, (2016)

[4] Zi-Qi Huang, Ying-Chih Chen and Chih-Yu Wen, “Real-Time Weather Monitoring and Prediction Using City Buses and Machine Learning”, Vols. 3 to 21 Published 10 September (2020)

[5] Kavya Ladi, A V S N Manoj, G V N Deepak, “IOT Based Weather Reporting System to Find Dynamic Climatic Parameters”, International Conference on Energy, Communication, Data Analytics and Soft Computing (ICECDS-2017)

[6] P. Susmitha, G. Sowmyabala “Design and Implementation of Weather Monitoring and Controlling System”, International Journal of Computer Applications (0975 – 8887) Volume 97– No.3, (July 2014)

[7] Tanmay Parashar<sup>1</sup>, Shobhit Gahlot<sup>2</sup>, Akash Godbole<sup>3</sup>, Y.B. Thakare<sup>4</sup> “Weather Monitoring System Using Wi-Fi”, (IJSR) ISSN (Online): 2319-7064 Index Copernicus Value (2015): 78.96, 2015.

[8] J. Wu, L. Huang, and X. Pan, "A novel Bayesian additive regression trees ensemble model based on linear regression and nonlinear regression for torrential rain forecasting," in Computational Science and Optimization (CSO), 2010 Third International Joint Conference on, vol. 2. IEEE, 2010, pp. 466–470.

[9] Mr. Sunil Navadia, Mr. Jobin Thomas, Mr. Pintukumar Yadav, Ms. Shakila Shaikh, "Weather Prediction: A novel approach for measuring and analyzing weather data", International conference on I-SMAC (IoT in Social, Mobile, Analytics, and Cloud), (I-SMAC 2017), IEEE, pp 414-417

[10] Imran Maqsood, Muhammad Riaz Khan, and Ajith Abraham, “An ensemble of neural network for weather forecasting”, Neural Comput & Applic (2004) 13: 112–122

[11] Youguo Li, Haiyan WU “A Clustering Method Based on K-Means”

[12] [www.kaggle.com](http://www.kaggle.com)