



# “Estimation of RSSI and evaluating the measurement parameters in WSN performance”

- Danish Ahmad Beigh  
Maharshi Dayanand University, Rohtak

## Abstract

IIT Hyderabad is the organisation that is responsible for the development of the IITH mote, which functions as the communication module of the network to provide a real-time system for the identification and tracking of trespassers via the use of wireless sensor technologies. In this study, specifications of a Device-Free Passive Localization system based on Remote Sensing of Interference are presented (RSSI). The primary purpose of this work is to develop a DFP localization system that is capable of operating in real time, can be redeployed several times, can be adjusted as needed, and is pleasant to users. In addition to this, human detection is required to be done. Because the microcontroller unit (MCU) in the nodes has a restricted amount of computing power and memory, the embedded intrusion detection approach has been designed to circumvent these limitations. In addition, we discuss the several challenges we had while putting the real test bed into operation, as well as the answers and strategies that we devised in order to overcome those challenges. It was suggested to use an alternative technique that was based on a categorization of the Euclidean distance that was the shortest. Our results have shown an improvement in this system's accuracy of localization, which indicates that the approach that it was recommended has some potential.

## Introduction

### localization

Localization is the process of pinpointing the precise position of a network node. The infrastructure can help a node figure out where it is in the network, and the node can help the infrastructure figure out where it is by sending out signals on a regular basis.

### Wireless Based Sensor Network

The term "Wireless Sensor Network" (WSN) refers to a kind of Ad-hoc network that does not necessarily need a pre-existing network infrastructure to function. Using cooperative behaviour, a large number of low-cost motes build the network, with all of their sensing data eventually arriving at a central hub. For each mote

to avoid interfering with one another, the transmission power is typically minimal. As a result, there is a limit on how far people can talk to one another or how far they can go online. In a large WSN, the data collected at each node may take more than one hop to reach the hub. Discovering and maintaining a multi-hop routing technique that is extremely efficient is essential in sensor networks in order to provide both high reliability and low energy usage. One kind of data-centric network is referred to as a wireless sensor network, or WSN.

## PERFORMANCE OF ROUTINGS AND LOSS OF PACKET ANALYSIS

**Energy effectiveness:** They increase the performance of wireless sensor networks with data-integration solutions. Throughout each data collection process, each sensor node will be consuming the same amount of energy. If the framework for collecting data broadens network activities, it works great. Certain essential performance metrics of the data aggregation algorithms are network stability, data consistency and latency. The definition of these measures depends on the program that you are searching for.

**Network time:** The amount of data synchronization cycles is determined by the network period. When the total number of nodes listed is gone, and the percentage depends on the order. If we think about a device, it is necessary to concurrently use all the sensor nodes, and once the first node is updated, the life cycle of the network increases the strength of the node and expands the existence of the entire network.

**Delay:** Delays the system test results in a time delay environment, i.e. details transmitted by the sensor node and the base station (acquirer) data collected. The complications primarily include data replication, routing and network creation. Contact of high-throughput: Explores the difficulty of fusion algorithms.

## DATA ACCUMULATION IN WSN

This chapter discussed two important factors in this article which affect the output of data integration methods in wireless sensor networks, such as energy storage and latency. Data aggregation is the mechanism by which data packets from different outlets are combined; transmission volumes are that. We can save energy on the network with that method. Latency is a latency correlated with aggregated data from nearby sources and may cause delays to combine aggregated data from distant sources in central locations. This is an aggregation approach that focuses basically on the position of the source on the network, the number of sources and the network findings. When we look at these stuff we're going to look at two forms of source positioning. Event layout for radio and spontaneous configuration for source [14]. The simulation shows us that data aggregation will dramatically increase energy efficiency as resources are spread closely or at random. These benefits are best where there is a huge number of outlets, especially where the outlets are close to each other and not at base station. Using the models, it tends to mean that the pause of integration may not be optimal.

## ROUTING CHALLENGES IN WSNS

The design work of the WSN protocol is a big task, because it has several characteristics that differentiate it from wireless networks. Wireless sensor networks pose several forms of obstacles for the transport. Below are a few major challenges:

- Universal recognition systems with a huge number of sensor nodes are hard to delegate. Wireless nodes therefore cannot properly use IP-based protocol.
- Transfer of data collection from various channels to a single mandatory system is applied. But on a regular network, that doesn't happen.
- Most of the time the data traffic is very poorly designed. Since multiple sensory areas during hearing can show the same results. This reconfiguration also has to be done for the path processors, so the usable bandwidth so resources must be utilized as quickly as possible.
- However, wireless nodes are highly constrained in terms of transmitting ability, bandwidth, power and storage space and board efficiency. Because of these variations several modern road networks are planned to face the wireless sensor network's challenges.

## DELAY-TOLERANT NETWORK

A delay-tolerant network is a network intended to run for long periods (such as telecommunications or interstellar telecommunications); in such a situation lengthy periods are inevitable (sometimes in hours or days). Nevertheless, in the non-infectious context, related issues can occur when interference becomes severe, or when network resources are too crowded.

Fault-responsive networks use some of the same systems as are found in tolerant networks, but major variations do occur. Delayed networks require equipment capable of processing massive volumes of data. Such devices will be able to tolerate extended power outages and reboots of the network. It will also be easily available at any time. Suitable hardware for this purpose requires fast storage memory and hard drives. To ensure accurate and efficient archiving, the material contained in such media must be filtered and prioritized by the Program.

Traffic can be divided into three forms for a delay-tolerant network: fast, regular, and batch, so as to decrease priority. Emergency data packets are often transferred, reassembled, and validated from a given source to a given source before any other data form. Upon effectively combining all emergency data packets to their desired target, normal traffic would be sent out. This is only when all data packets in certain types from the same source are effectively transmitted and reassembled and bound to the same place that the key traffic will be handled.

## Related Work

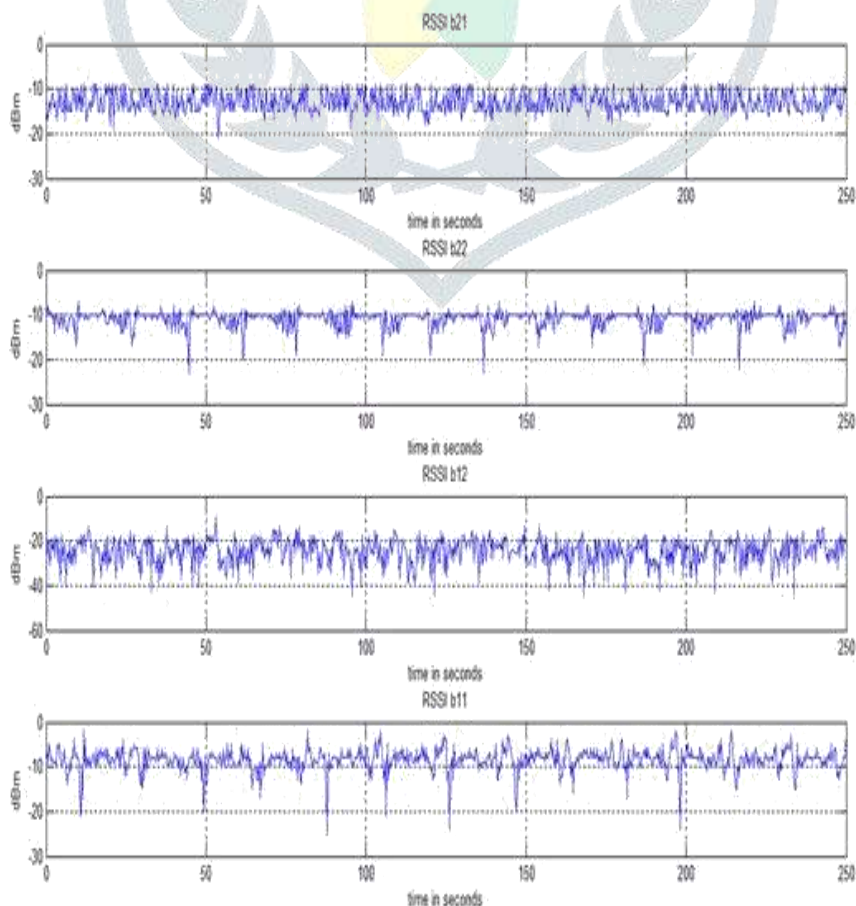
### System architecture and organization:

There are four transmitters and two receivers in a DFP system, plus the DFP server, as shown in g 3.1. The DFP server, a personal computer, is responsible for doing the calculations on the RSSI streams and kicking off the appropriate responses. This apparatus's design makes passive localization free of charge by using transmission and reception of RSSI packets. Receiving packets, b. storing them in a database; c. retrieving values from the database and applying algorithms to them in order to pinpoint the location of the user. IITH notes are employed as transmitters and receivers for data transmissions. a. Sending and Receiving Packets

When the deployed area is empty, the RSSI of all radio connections should be recorded. The second phase involves the receiver recording the variations in received signal strength indication (RSSI) over the whole radio connection while the user is present, and then comparing these readings to the readings from step 1. Step 3 involves summarising the correlation between the rate of change in RSSI (for each radio connection) and the location of the users. Values collected by the sensor nodes are saved in a MYSQL database.

### c. Algorithm:

When monitoring, the algorithm is executed on the server side of things. Euclidean shortest path is utilized to determine the cost matrix, and the Dynamic Time Warping method is employed to determine the optimal route. An Intruder Is Discovered, Section 3.3.2 By comparing two moving averages of incoming signal intensity indicators with potentially different window widths, detection is determined in the moving average detection approach (also known as "moving average based detection").





We can see the variation between the six streams as f passes across the four different areas. According to the figure, a reasonable threshold number for achieving a detection probability of one hundred percent would be  $rel = 1:98$ . Even while lowering the threshold may improve the chances of detection, it also raises the risk of false positives.

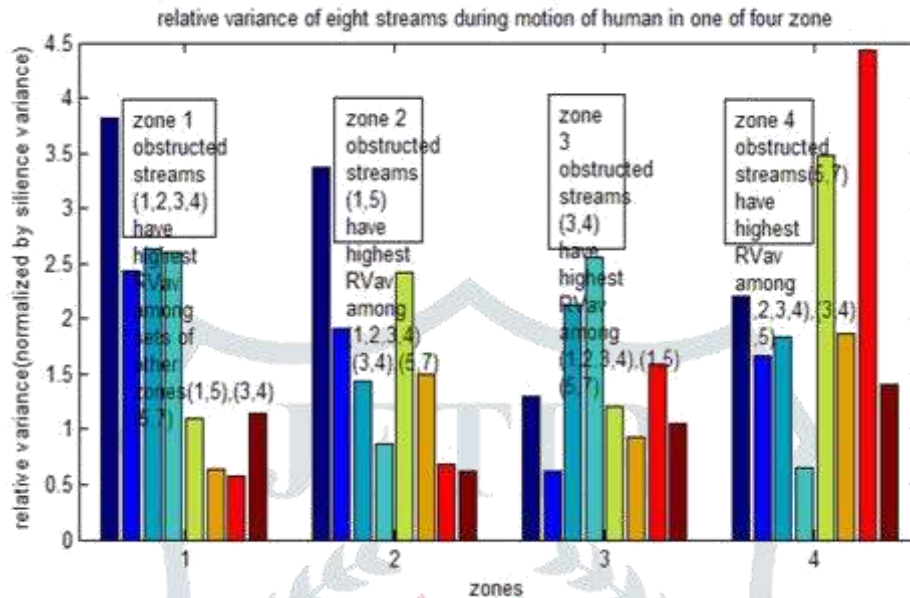
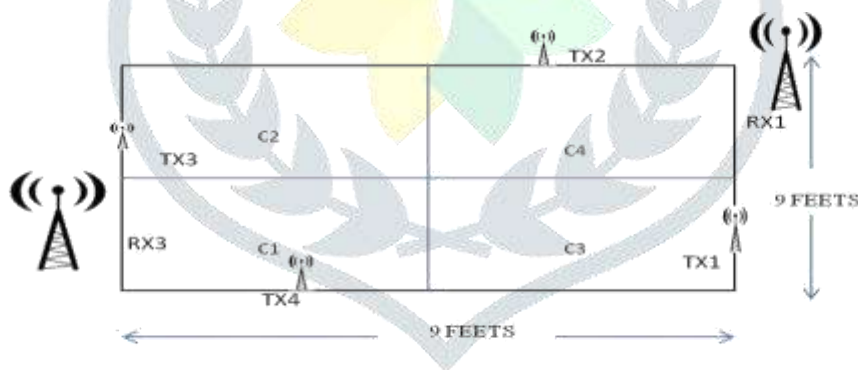


Figure 4.4: Relative variance presenting in this figure as zone vs variance



System parameter

parameter	Default value	meaning
K	4	Number of cells
L	8	No of radio links
Ntrn	1000	No of training data per cell

Figure 4.5: system parameter

### Performance Assessment

This value is referred to as the average error distance. Localization In the context of this discussion, "accuracy" refers to the percentage of times that an estimate turns out to be accurate. To achieve optimal performance, a localization system should maximize the probability of making a correct location estimate and

reduce the average error between the estimate and the true position. Our system performs localization and detection using the four-cell-based approach described in table 4.1. Here, we found that the localization error climbed from 70 percent to 100 percent as the average mistake moved from 0 inches to 90 inches. Similarly, the range of the error extended from 0 inches to 90 inches.

AVERAGE ERROR	NO OF TEST COUNT	NO OF CORRECT DETECTION	NO OF FAULSE DETECTION	LOCALIZATION ACCURACY
OBJ IS zero Inch FROM CENTRE OF CELL	10	7	3	70%
OBJ IS 54 Inch FROM CENTRE OF CELL	12	10	2	83.3%
OBJ IS 72 Inch FROM CENTRE OF CELL	10	9	1	90%
OBJ IS 90 Inch FROM CENTRE OF CELL	5	5	0	100%

**Table 5.1:** Avg. Error and Localization accuracy table

## Findings, Conclusion and future Scope

In this research, we provide a DFP system that uses RSSI measurements to pinpoint the location of an intrusion and follow its progress throughout a network by combining alarms sent in by individual nodes. The objective was to analyse the best features of the system while avoiding the worst, and to guarantee the highest possible performance of the final product within the constraints imposed by the sensor networking platforms. The work also required validating interference caused by coexisting systems and finding the sources of RSSI variation, both of which were essential aspects of the process. To prove this, we looked at how WLAN interference affects WSN performance. As a means of improving the system's efficiency. A technique for identifying LoS crossings was developed after researchers studied the impact of a human on RSSI data at a node. After being put through their paces, the algorithms proved to be successful in their notification to humans of unauthorized access to the LoS. The omnidirectional antenna's inaccurate emission pattern combined with the reflections of radio signals off of the obstacles that surrounded it led to the identification of false alarms on many occasions. The study we've done raises some intriguing follow-up questions. We must first test out untried approaches to user tracking in order to find additional users. There's also the matter of trying out different algorithms to improve localization precision.

## Bibliography

1. Salam, T., & Hossen, M. S. (2020). Performance Analysis on Homogeneous LEACH and EAMMH Protocols in Wireless Sensor Network. *Wireless Personal Communications*, 1-34.
2. Patel, P. P., & Jhaveri, R. H. (2020). A Survey of Energy Efficient Schemes in Ad-hoc Networks. *arXiv preprint arXiv:2004.06380*.

3. Prabha, K. L., & Selvan, S. (2018). Energy efficient energy hole repelling (EEEHR) algorithm for delay tolerant wireless sensor network. *Wireless Personal Communications*, 101(3), 1395-1409.
4. Varshney, S., & Kuma, R. (2018, January). Variants of LEACH routing protocol in WSN: A comparative analysis. In *2018 8th International conference on cloud computing, data science & engineering (confluence)* (pp. 199-204). IEEE.
5. Al-Baz, A., & El-Sayed, A. (2018). A new algorithm for cluster head selection in LEACH protocol for wireless sensor networks. *International journal of communication systems*, 31(1), e3407
6. Jambli, M. N., Bandan, M. I., Pillay, K. S., & Suhaili, S. M. (2018, November). An Analytical Study of LEACH Routing Protocol for Wireless Sensor Network. In *2018 IEEE Conference on Wireless Sensors (ICWiSe)* (pp. 44-49). IEEE.
7. Shaikh, P. B., & Takale, S. B. (2018). Improved LEACH routing protocol for wireless sensor networks. *International Journal of Advance Research, Ideas And Innovations In Technology*, 4(4).
8. Rhim, H., Tamine, K., Abassi, R., Sauveron, D., & Guemara, S. (2018). A multi-hop graph-based approach for an energy-efficient routing protocol in wireless sensor networks. *Human-centric Computing and Information Sciences*, 8(1), 1-21.

