

Traffic Security System Using Hybrid of VANET and Wireless Sensor Networks.

¹Shan Satyarthi, ²Dr. Priyanka Jaiswal

¹Research Scholar, ²Head of Department

Department of Electronics and Communication Engineering, Goel Institute of Technology and Management, Dr. A. P. J. Abdul Kalam Technical University, Lucknow, Uttar Pradesh, India.

Abstract: Consistently, Millions of individuals all throughout the planet pass on in fender benders and a lot more are blasted. Executions of prosperity information, for instance, speed remove focuses and road conditions are used in various bits of the world and simultaneously more work is remained. Vehicular Ad Hoc Networks should, upon execution, gather and disseminate security information to fantastically diminish the proportion of accidents by notice drivers about the danger before they truly face it. The VANET doesn't give guarantee for right space of risky road conditions or stay aware of correspondence accessibility when the probability of low meaning of road side units (e.g., in customary interstates), probability of low meaning of vehicles (e.g., at mid night in like way areas) and high solace of vehicles, which may make an immense issue to security in driving.

Index Terms - VANET (Vehicular ad hoc Network), WSN (Wireless Sensor Network), SN (Sensor Node), RSB (Rechargeable Solar Batteries), RSU (Road Side Units), Hybrid.

INTRODUCTION

1.1 Ad hoc Network:

In the midst of the advancement of distant association development, flexible PCs with radios are as a rule logically sent in like way exercises. Applications like gatherings, addresses, swarm control, search and salvage, fiasco recuperation, and robotized combat zones normally don't have focal network or framework accessible. Specially appointed networks comprising of hosts outfitted with convenient radios should be conveyed extemporaneous with no energetic base stations. In specially appointed networks, every host should go about as a switch since courses are for the most part multi-jump. Nodes like network be in motion discretionarily, therefore network geography changes frequently, eccentrically. Additionally, wireless channel transmission capacity is restricted. The scant transmission capacity diminishes significantly further because of the impacts of numerous entrances, signal impedance, and channel obscuring. Organization client of AD-hoc networks work on compelled battery supremacy which will ultimately be pooped.

1.2 MANET (Mobile ad-hoc Network)

A Mobile Ad-hoc Network (MANET) is a character masterminding architecture less association of PDAs related by distant associations. Every appliance in a MANET is permitted to move self-governing toward any path, and will consequently change it's associate with various devices as regularly as could be expected. Each should propel traffic detached to its own usage, and in this way be a switch. MANETs are a sort of wireless specially appointed networks that typically has a routable systems service climate on peak of 11 Link Layer impromptu networks. The developments of PCs and 802.11/Wi-Fi wireless systems services have finished MANETs a famous examination theme since the mid 1990s.

1.3 VANET

Driving methods shifting area continually, this infers a predictable interest for in sequence on the present region and unequivocally for data on the including travel, courses and significantly more. This data sequence can be amassed in a group of classes. An imperative arrangement is driver help and vehicle security.

This fuses a wide scope of things generally subject to sensor from various vehicles. One could consider brake advised sent from going before vehicle, back end and effect forewarning, information about road condition and upkeep, point by point provincial climate estimate, feeling of gridlocks, alert to an accident behind the accompanying turn, clever dirty information about a setback for the rescue bunch and various things. One could consider close by updates of the vehicles course structures or a partner that helps with following

a buddy's vehicle. Another class is infotainment for travellers.

Numerous specially appointed networking services advancements, for example, ZigBee, IRA, WiMAX IEEE, and Wi-Fi IEEE for helpful, viable, careful, basic and plain communication inside autos on dynamic portability.

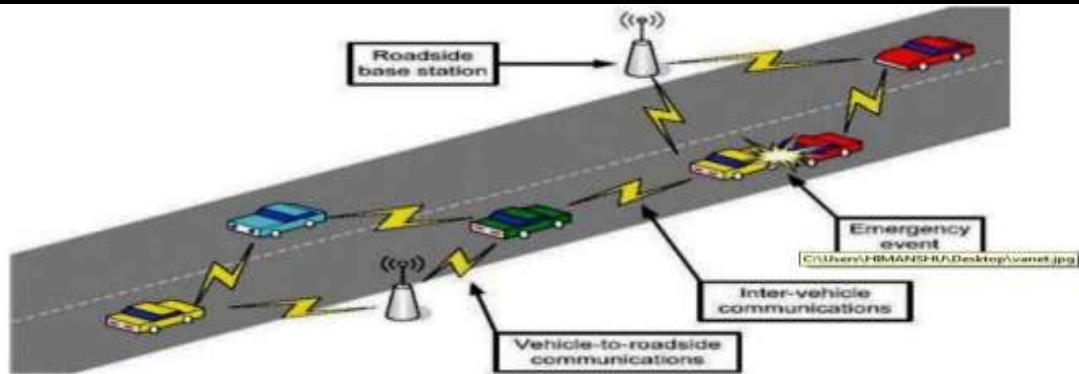


Figure-1: VANET

There are a few strategies interfaces car to the Internet

1.3.1 Communications through Cellular

The essential strategy interfaces vehicles to the Internet through cell information networks utilizing any of the going with advances: EV-DO, 3G, GPRS, and so forth [33, 34]. This assistance is by and by currently accessible from vehicle producers [30] and from various untouchables [35]. Most monetarily open approaches, the vehicle are changed into an IEEE 802.11 (WIFI) space of interest and the Internet association can be shared by various PCs in the vehicle. Generally, a cut-off is set on the extent of information move (e.g., 1GB or 5GB most essential consistently).

1.3.2 Vehicle to Roadside Infrastructure Communications

Inventively along city street [38], the potential gain of this structure for affiliation is that vehicles will really need to interface with the Internet using by and large higher data rates (e.g., 11Mbps) than through the cell organizations and organization.

1.3.3 Vehicle-to-vehicle (ad hoc) Interaction

The following technique utilizes side of the road framework. Here, vehicles interface with various vehicles or to the Web through roadside ways planned along the roads. Two major combinations can be found in the plan: the ways could be comfortable unequivocally with permit Internet to vehicles or the last could utilize open 802.11 (Wi-Fi) passages experienced imaginatively along city roads [38]. The upside of this framework for connection is that vehicles will truly have to interface with the Internet utilizing essentially higher information rates (e.g., 11Mbps) than through the cell associations and association.

1.4 Intro of VANET-WSN System

Since the reasonable Zig Bee can give low-power, short-range distant correspondence, we propose to orchestrate the VANET with the WSN to give lucky unmistakable evidence of street conditions and to assist with interfacing allotted sections of the VANET. Far off sensor place focuses, for instance, Mica Z bits [15], are significantly more moderate than side of the road stations of current VANETs. What's more, some reasonable, low-force and little size recognizing modules, for instance, the WI-FI inaccessible infrared sensors [25], have been advanced and can be familiar on the pieces with recognize street conditions with insignificant expense. These sensor community focuses can be passed on nearby of the road with higher thickness than current side of the road stations to shape a connected association close by the VANET.



Figure -2 Hybrid VANET-WSN applications

1.5 Two Examples VANET-WSN System

Following are two for instance showing that sending WSNs can massively help in forestalling street setbacks:

for instance I. Passing on WSN along country roads can help with forestalling vehicle crash impact setbacks.. As displayed in Fig. 1.3, the WSN focus focuses sent nearby of the road can see a deer wandering getting out and about and increases the data inside the close by region. Pushing toward vehicles will progress past time, and have satisfactory response time to accomplish some significant work to stay away from incident. The benefit brought by the sending of WSN is tremendous.

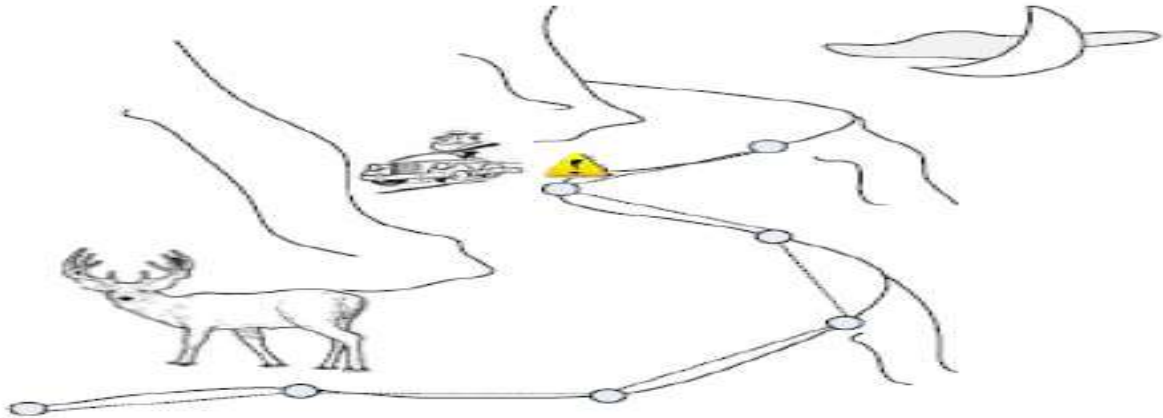


Figure-3: Example I for Hybrid VANET-WSN System

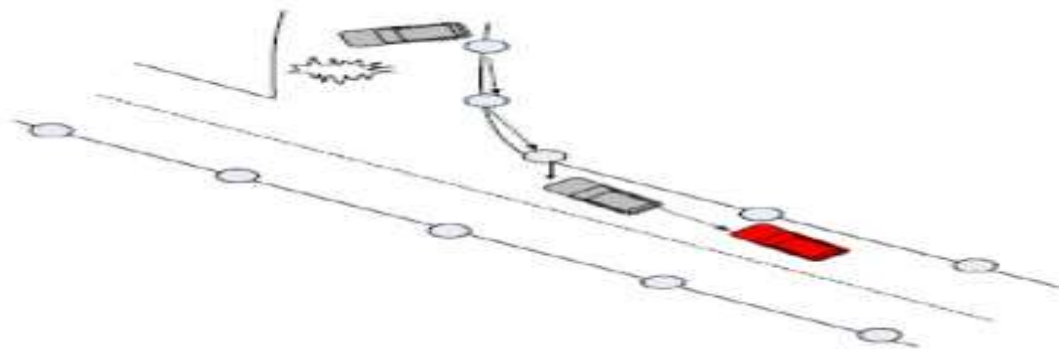


Figure-4: Example II for Hybrid VANET-WSN System

1.6 Proposed System Overview of Hybrid VANET-WSN System

At the same time as VANETs and WSNs have normal highlights, for example, network self-association, they likewise have significant chances. Interestingly, sensor hubs have tiny actual measurements and solid necessity in the getting ready and energy capacities. For battery-full-POWERED sensor habitats, IEEE 802.15.4 [1] is a grounded radio improvement that licenses embedded structures to work up to years on a significant pair of AA batteries. Notwithstanding, for giving battery controlled in like manner districts where nonattendance of force supply is a huge hindrance to do taking everything into account, we can utilize RSB (Rechargeable Solar Batteries) as an extra force source.

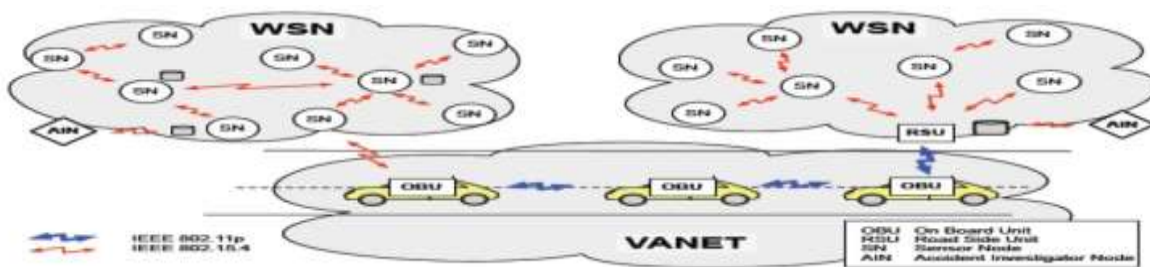


Fig-5: projected Hybrid VANET-WSN System model

1.7 Network Deployment

The proposed framework includes astoundingly flexible vehicle trots and static side of the road sensor lobe focuses. Every vehicle trot point has two correspondence interfaces: a Wi-Fi (IEEE 802.11) interface for correspondence with other vehicle jogs; and a ZigBee (IEEE 802.15.4) interface for correspondence with side of the road sensor hubs. In our model, every vehicle hub is an on-vehicle PC with an implanted Wi-Fi card and a connected Telosb bit [15].

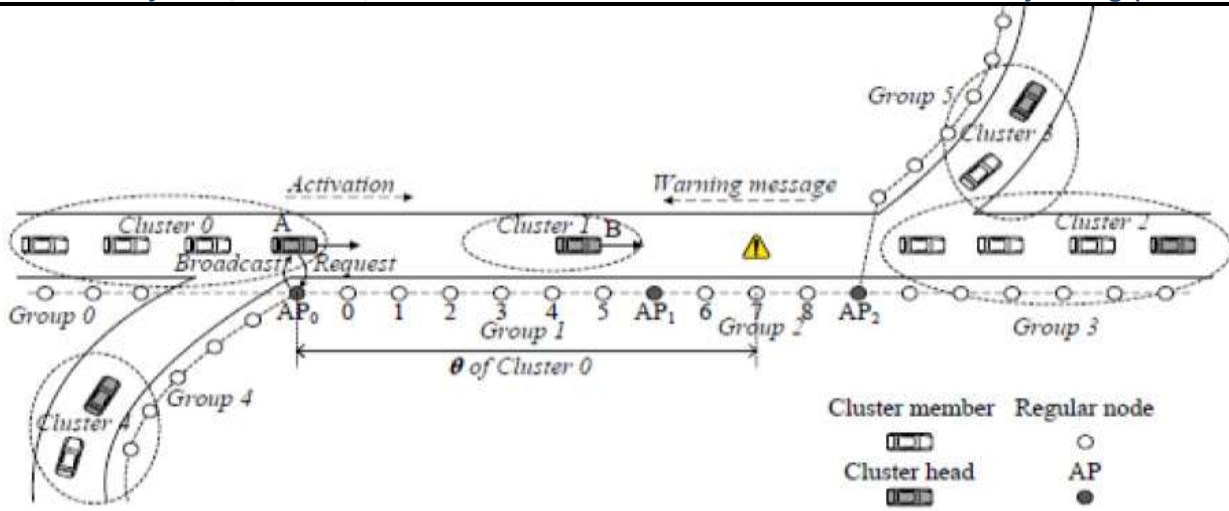


Figure-6: Network operation

1.8 On-Demand Duty Cycle development

As addressed in Fig. 1.7, each AP at times conveys an aide message. If the AP has supported some prosperity related information that its nearby vehicles should think about, it will piggyback these messages in its reference point message. Right when a passing pack head hears the message, it sends its enlistment deals to the AP.

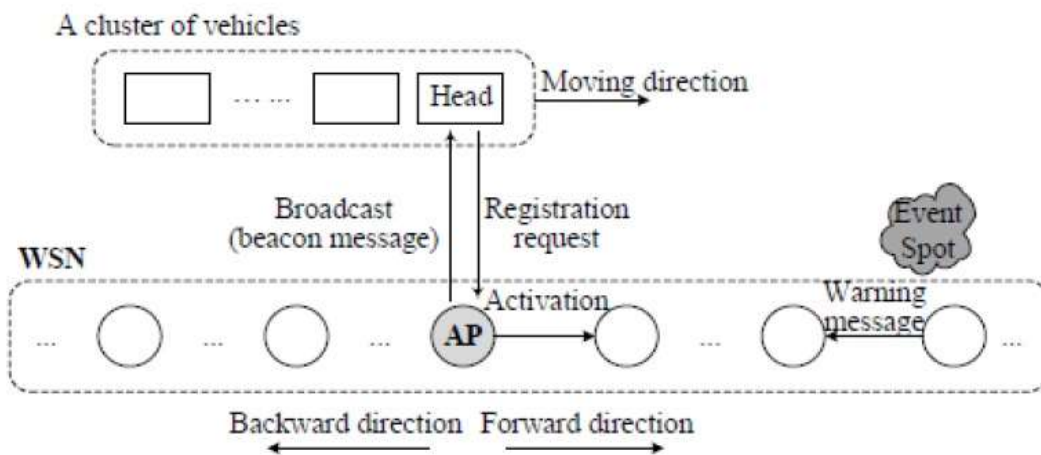


Figure -7: image of the Hybrid VANET-WSN System

1.9 Vehicle to sensor and sensor to vehicle communicu 

To diminish the time taken for association foundation between the vehicles' group and the WSN-Gateway start we change the arrangement of the guide communicated by the bunch start by calculation the accompanying areas:

1. Its present rate (the area is determined as numerous of 5, so we need 5 pieces to address a speed of most limit 130km/h).
2. Id (identifier)
3. The headings of its target

Notice that this change targets developing the time gave for sending huge data from the WSN-Gateway towards the get-together head and generally.

Considering the bundle head vehicle speed, the WSN Gateway determines the available time for information exchange with the gathering head as follows:

$$T = (2 \cdot R / S) - C$$

Where R is the WSN-Gateway's transmission range, the S recommends the pack head vehicle's present speed and C keeps an eye on the social occasion head region time.

A passing vehicle (not a get-together head) sees a basic urging message from a conventional one through the worth of the field message type in the message header, as portrayed in Figure 3.1. On the off chance that this vehicle gets an exhortation message whose the field

message type is similar to 0, it cycles and advances it to the vehicles behind it in the improvement course beside if it has feasibly done hence (i.e., this message has been as of now spread through VANET).

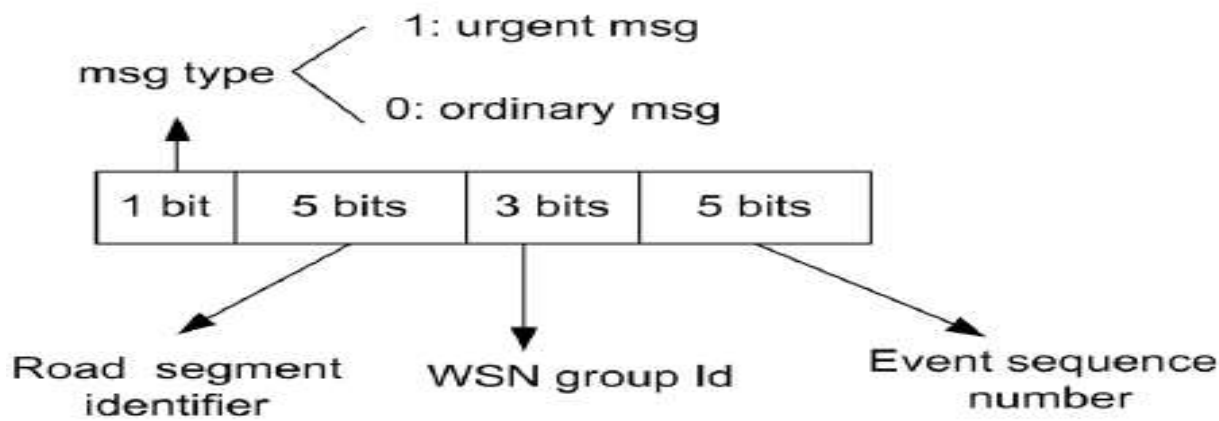


Figure-8: forewarning information's header added by the WSN-Gateway

1.10 TECHNOLOGY COMPONENTS

1.10.1 IEEE 802.15.4*

IEEE-802.15.4 describes PHY and MAC layers zeroing in on near to the ground piece velocity singular region organizations and is also the justification ZigBee assurance. At the unlicensed 2.4 GHz band, it relies upon direct gathering spread reach and it's anything but's a data speed of 250 kbps using OQPSK balance.

1.10.2 Wi-Fi

Wi-Fi devices can be found in different PCs, advanced cells, printers, and undeniably each best in class PC and (PDAs) are outfitted with Wi-Fi development and progression. Wi-Fi's fascinating article was reduced enrolling devices (for instance workstations in LANs), yet is eventually cleverly more utilized for additional reasons, including VoIP telephones, games, and TVs and DVD players. Wi-Fi today is significantly more generally used to give an Internet LAN relationship with Wi-Fi empowered contraptions like a PCs, advanced cells or PDAs.

1.10.3 WiMAX

WiMax was depicted as a standard based development and progression for use as "last mile" broadband vehicle as opposed to utilizing wires. WiMax was should have been utilized to interface Wi-Fi spaces of interest together. WiMax 802.16 works at degree of 10-66 GHz and is named fixed far off broadband; later, in 2004 802.16a was restored and works at lower rehash range 2-11 GHz and is appointed fixed distant broadband moreover; at last in 2005 adaptable far off broadband was made under 802.16 e which works at rehash degree of 2-6 GHz.

2.0 Future Work

There are a couple of future investigation works we can do about our proposed VANET-WSN system. The fundamental future works of VANET-WSN framework are summed up as follows.

1. Notwithstanding the way that the hub dissatisfaction inside one social affair no affects various get-togethers by virtue of the deliberate nature of our arrangement, it is huge for VANET-WSN to recognize center frustration and replace the bombarded center with incredible one perfect. Else, it is possible that the unsafe road condition Occurs inside the scope covered by the social event which contains the besieged center point will not be seen by moving toward drivers.
2. Perceiving focus focuses with low battery and abrogate the batteries invaluable is another colossal and challenge work. Sensors may not work strikingly when their battery is low. The correspondence reach may wind up being short and the recognizing precision may wind up being low.
3. The states of turnpikes might be incredibly muddled. From drivers' fast approaching, counterfeit advice message is no more prominent than no notification message. Consequently recognizing the certified road condition correctly is imperative for drivers. In our proposed structure, we put confidence in the sensors.

REFERENCES:

- [1] Intelligent transport systems (ITS), “Framework for public mobile networks in cooperative its (c-its),” Tech. Rep., European Telecommunications Standards Institute (ETSI), Palo Alto, Calif, USA, April 2012.
- [2] E. Hossain, G. Chow, V. C. M. Leung et al., “Vehicular telematics over heterogeneous wireless networks: a survey,” *Computer Communications*, vol. 33, no. 7, pp. 775–793, 2010.
- [3] R. I. Meneguette, L. F. Bittencourt, and E. R. M. Madeira, “A seamless fow mobility management architecture for vehicular communication networks,” *Journal of Communications and Networks*, vol. 15, no. 2, pp. 207–216, 2013.
- [4] Y. L. Morgan, “Notes on DSRC & WAVE standards suite: its architecture, design, and characteristics,” *IEEE Communications Surveys & Tutorials*, vol. 12, no. 4, pp. 504–518, 2010.
- [5] H. Hartenstein and K. P. Laberteaux, *VANET: Vehicular Applications and Inter-Networking Technologies*, Wiley Online Library, 2010.
- [6] B. Liu, D. Jia, J. Wang, K. Lu, and L. Wu, “Cloud-assisted safety message dissemination in VANET-cellular heterogeneous wireless network,” *IEEE Systems Journal*, vol. PP, no. 99, pp. 1–12, 2015.
- [7] K. Trichias, “Modeling and evaluation of lte in intelligent transportation systems. dissertation,” *IEEE Systems Journal*, vol. PP, pp. 1–12, 2011.
- [8] R. Sivaraj, A. K. Gopalakrishna, M. G. Chandra, and P. Balamuralidhar, “QoS-enabled group communication in integrated VANET-LTE heterogeneous wireless networks,” in *Proceedings of the 2011 IEEE 7th International Conference on Wireless and Mobile Computing, Networking and Communications, WiMob’2011*, pp. 17–24, October 2011.
- [9] C.-F. Lai, H.-C. Chao, Y.-X. Lai, and J. Wan, “Cloud-assisted real-time transrating for http live streaming,” *IEEE Wireless Communications Magazine*, vol. 20, no. 3, pp. 62–70, 2013.
- [10] L. Gu, D. Zeng, and S. Guo, “Vehicular cloud computing: a survey,” in *Proceedings of the IEEE Globecom Workshops (GC Wkshps ’13)*, pp. 403–407, Atlanta, Ga, USA, December 2013.
- [11] J. Wan, D. Zhang, Y. Sun, K. Lin, C. Zou, and H. Cai, “VCMIA: a novel architecture for integrating vehicular cyber-physical systems and mobile cloud computing,” *Mobile Networks and Applications*, vol. 19, no. 2, pp. 153–160, 2014.
- [12] J. Wan, D. Zhang, S. Zhao, L. T. Yang, and J. Lloret, “Contextaware vehicular cyber-physical systems with cloud support: architecture, challenges, and solutions,” *IEEE Communications Magazine*, vol. 52, no. 8, pp. 106–113, 2014.
- [13] I. Stojmenovic, S. Wen, X. Huang, and H. Luan, “An overview of Fog computing and its security issues,” *Concurrency and Computation: Practice and Experience*, vol. 28, no. 10, pp. 2991–3005, 2016.
- [14] F. Bonomi, R. Milito, J. Zhu, and S. Addepalli, “Fog computing and its role in the internet of things,” in *Proceedings of the 1st ACM Mobile Cloud Computing Workshop, MCC 2012*, pp. 13–15, ACM, New York, NY, USA, August 2012.
- [15] X. Duan, Y. Liu, and X. Wang, “SDN enabled 5G-VANET: Adaptive vehicle clustering and beamformed transmission for aggregated trafec,” *IEEE Communications Magazine*, vol. 55, no. 7, pp. 120–127, 2017.
- [16] Open Network Foundation, “White paper: Software defined networking: Te new norm for networks,” Tech. Rep., CISCO, Palo Alto, Calif, USA, April 2012.
- [17] W. He, G. Yan, and L. D. Xu, “Developing vehicular data cloud services in the IoT environment,” *IEEE Transactions on Industrial Informatics*, vol. 10, no. 2, pp. 1587–1595, 2014.